

LIBRARY



Raghunath bhavan, c-2 Shrinathpuram, colony,
cahtarpura road, Police Lines, Bundi, Rajasthan
323001, India

Latitude
25.4306862°

Local 03:08:27 PM
GMT 09:38:27 AM

Longitude
75.6491497°

Altitude 0 meters
Thursday, 25-11-2021



GPS Map
Camera Lite

Raghunath bhavan, c-2 Shrinathpuram, colony,
cahtarpura road, Police Lines, Bundi, Rajasthan
323001, India

Latitude
25.4306882°

Local 03:08:05 PM
GMT 09:38:05 AM

Longitude
75.6491512°

Altitude 0 meters
Thursday, 25-11-2021



Raghunath bhavan, c-2 Shrinathpuram, colony,
cahtarpura road, Police Lines, Bundi, Rajasthan
323001, India


Latitude
25.4306878°

Local 03:07:34 PM
GMT 09:37:34 AM

Longitude
75.6491512°

Altitude 0 meters
Thursday, 25-11-2021



 GPS Map
Camera Lite

CJJX+7QV, Police Lines, Bundi, Rajasthan 323001, India

Latitude

25.430895178578794°

Longitude

75.64943041652441°

Local 02:13:29 PM

GMT 08:43:29 AM

Altitude 223 meters

Monday, 29-11-2021



370, rajat graha colony nanewa road, Police Lines, Bundi,
Rajasthan 323001, India

Latitude

25.430676327086985°

Longitude

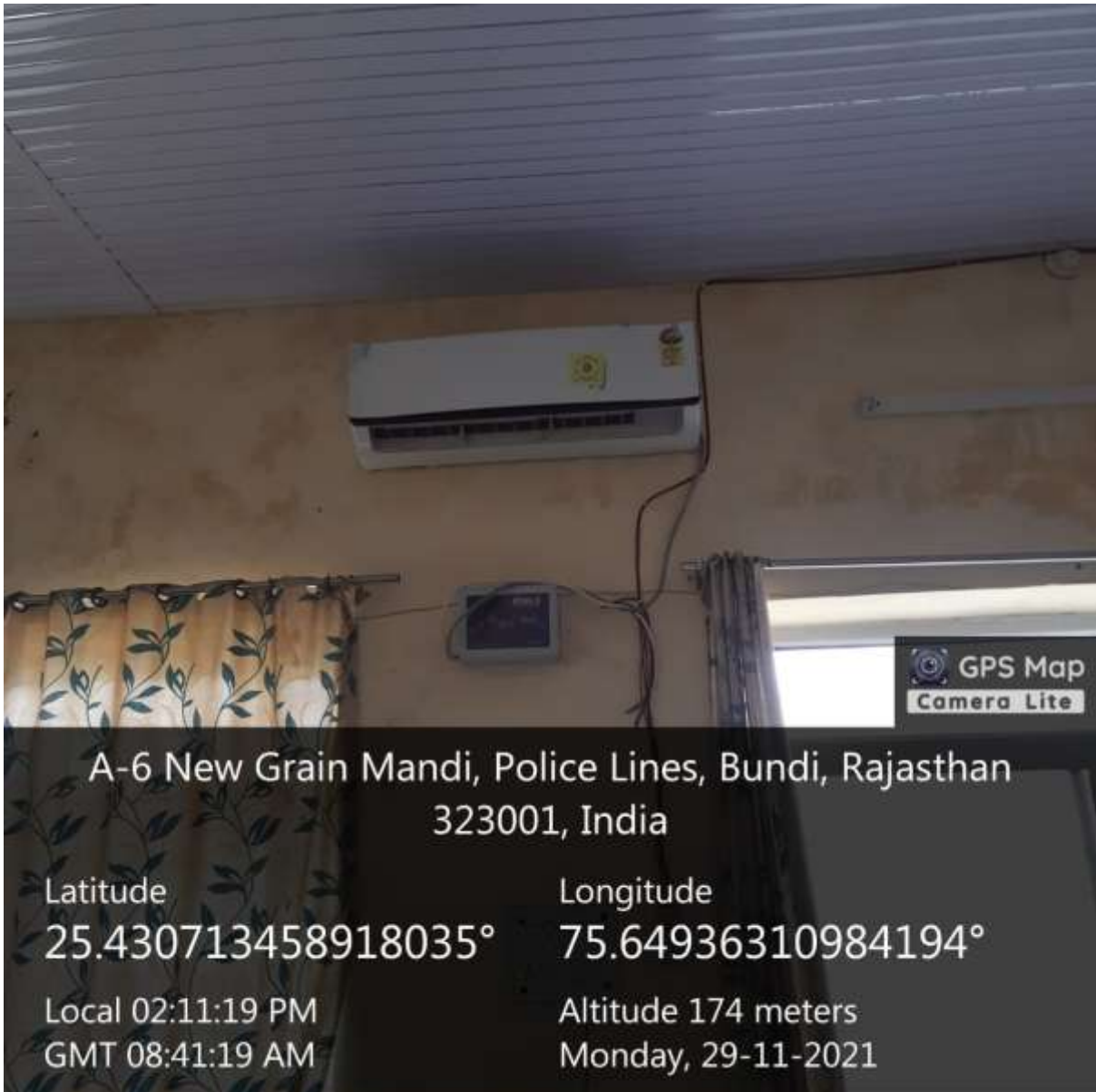
75.64932472072542°

Local 02:11:31 PM

GMT 08:41:31 AM

Altitude 178 meters

Monday, 29-11-2021



A-6 New Grain Mandi, Police Lines, Bundi, Rajasthan
323001, India

Latitude

25.430713458918035°

Longitude

75.64936310984194°

Local 02:11:19 PM

GMT 08:41:19 AM

Altitude 174 meters

Monday, 29-11-2021

GPS Map
Camera Lite



 GPS Map
Camera Lite

A-6 New Grain Mandi, Police Lines, Bundi, Rajasthan
323001, India

Latitude

25.430685714818537°

Longitude

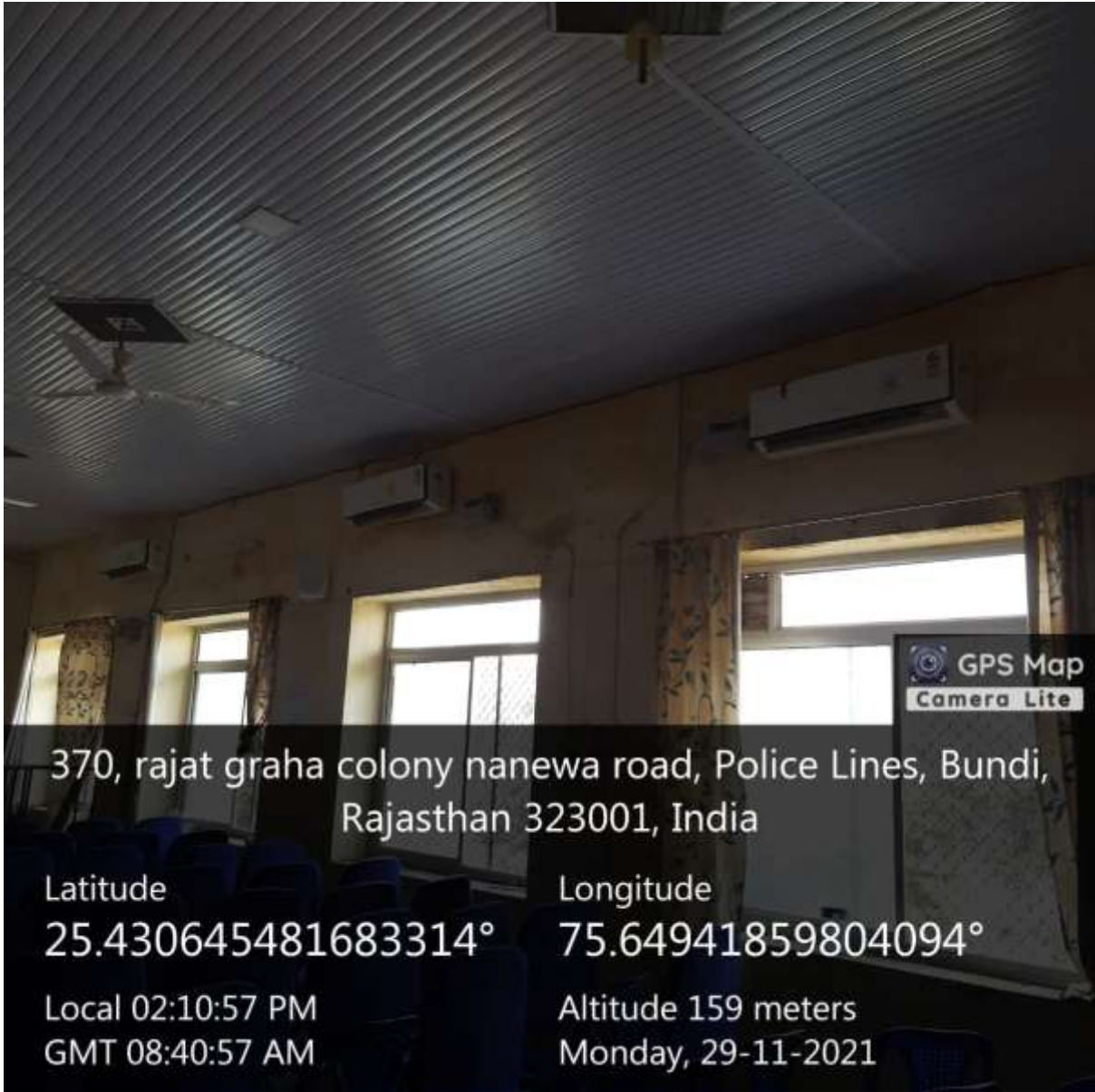
75.64940585754812°

Local 02:11:07 PM

GMT 08:41:07 AM

Altitude 168 meters

Monday, 29-11-2021



GPS Map
Camera Lite

370, rajat graha colony nanewa road, Police Lines, Bundi,
Rajasthan 323001, India

Latitude

25.430645481683314°

Longitude

75.64941859804094°

Local 02:10:57 PM

GMT 08:40:57 AM

Altitude 159 meters

Monday, 29-11-2021



19, shiv colony, Devpura, Bundi, Rajasthan 323001, India

Latitude

25.43033107649535°

Longitude

75.64958690665662°

Local 02:10:33 PM


GMT 08:40:33 AM

Altitude 116 meters

Monday, 29-11-2021





 GPS Map
Camera Lite

Bundi Rd, Police Lines, Bundi, Rajasthan 323001, India

Latitude

25.4323434°

Longitude

75.6482661°

Local 02:07:15 PM

GMT 08:37:15 AM

Altitude 0 meters

Monday, 29-11-2021



GPS Map
Camera Lite

CJIX+PRJ, Police Lines, Bundi, Rajasthan 323001, India

Latitude

25.431870287284255°

Longitude

75.64948925748467°

Local 02:26:05 PM

GMT 08:56:05 AM

Altitude 207 meters

Monday, 29-11-2021