


## DEPARTMENTS



### Bundi, Rajasthan, India

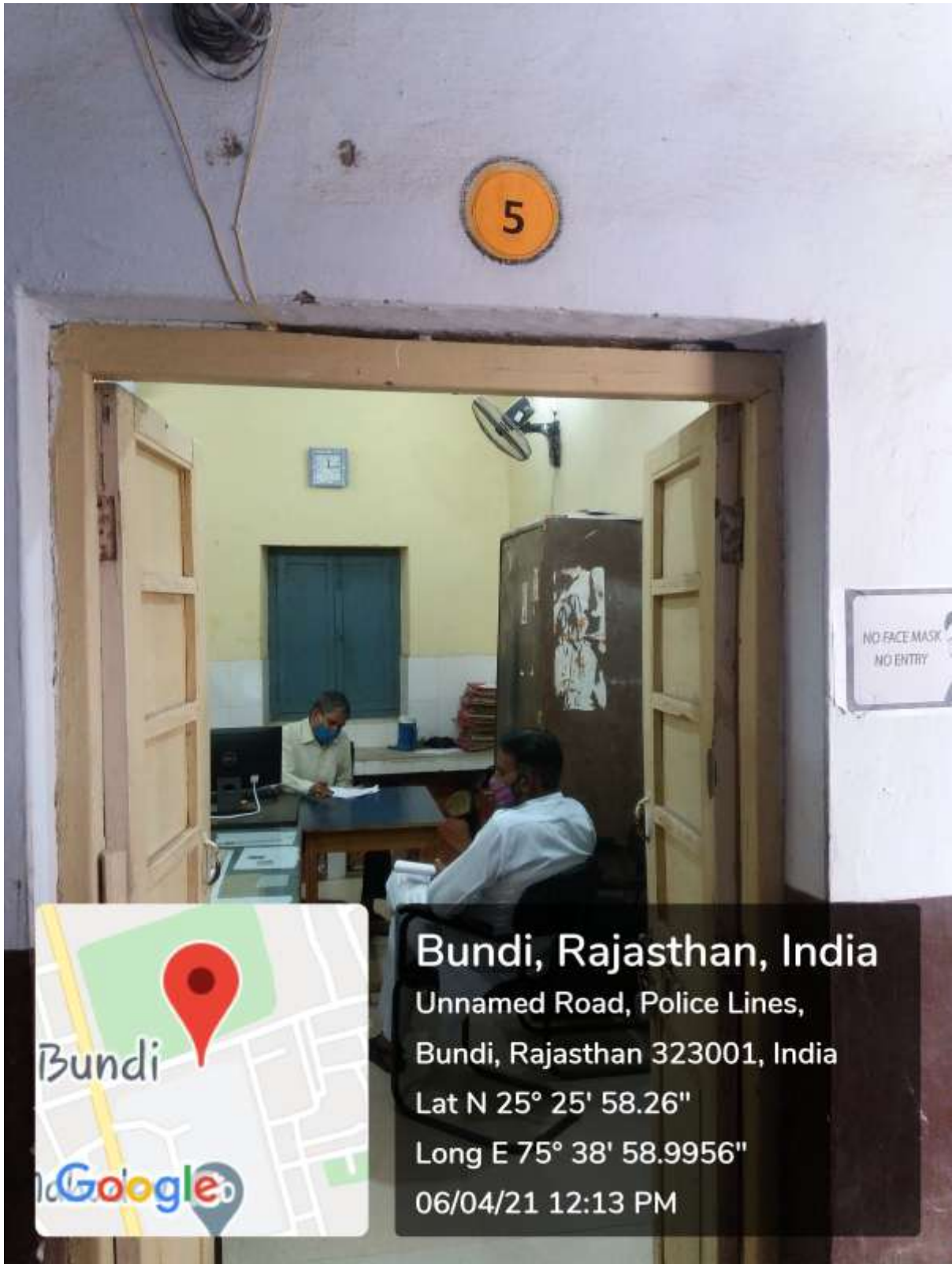
Bundi Rd, Police Lines, Bundi,

Rajasthan 323001, India

Lat N 25° 25' 55.2612"

Long E 75° 38' 58.5744"

06/04/21 12:17 PM



5

NO FACE MASK  
NO ENTRY



**Bundi, Rajasthan, India**

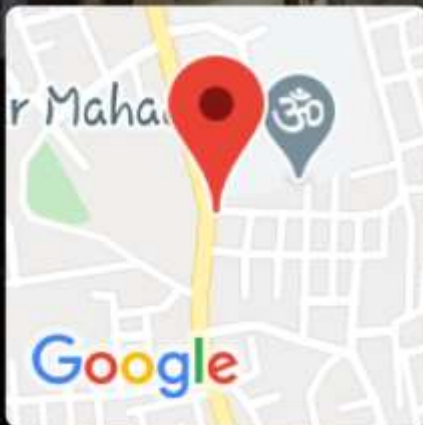
Unnamed Road, Police Lines,  
Bundi, Rajasthan 323001, India

Lat N 25° 25' 58.26"

Long E 75° 38' 58.9956"

06/04/21 12:13 PM

6



## Bundi, Rajasthan, India

Raghunath bhavan, c-2

Shrinathpuram,colony, cahtarpura road,


Police Lines, Bundi, Rajasthan 323001, India

Lat N 25° 25' 48.8748"

Long E 75° 38' 56.3748"

06/04/21 12:15 PM





7



## Bundi, Rajasthan, India

Front of, Police Parade Ground, Police Lines, Bundi, Rajasthan 323001, India

Lat N 25° 25' 59.6928"

Long E 75° 39' 0.3024"

06/04/21 12:14 PM

NO  
MASK

14

खेल-कक्ष



**Bundi, Rajasthan, India**

Unnamed Road, Police Lines,

Bundi, Rajasthan 323001, India

Lat N 25° 25' 55.56"

Long E 75° 38' 59.9208"

06/04/21 11:53 AM

15



## Bundi, Rajasthan, India

Naru Ki Bawari, Kagadi Devra, Police Lines, Bundi, Rajasthan 323001, India

Lat N 25° 25' 56.9676"

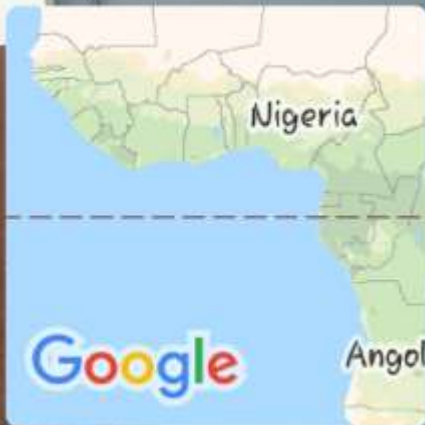
Long E 75° 38' 58.308"

06/04/21 11:57 AM



भौतिक शास्त्र विभाग

22A



## Bundi, Rajasthan, India

Bundi Rd, Police Lines, Bundi,

Rajasthan 323001, India

Lat N 25° 25' 54.6744"

Long E 75° 38' 58.0056"

07/04/21 10:35 AM

26



## Bundi, Rajasthan, India

Bundi Rd, Police Lines, Bundi,

Rajasthan 323001, India

Lat N 25° 25' 58.8936"

Long E 75° 38' 56.2704"


06/04/21 12:02 PM



खेल-भण्डार

27

कमरा नं.  
27



**Bundi, Rajasthan, India**

Bundi Hellipad, Police Lines, Bundi,

Rajasthan 323001, India

Lat N 25° 26' 1.8564"

Long E 75° 38' 59.9388"

06/04/21 11:59 AM

28



## Bundi, Rajasthan, India

Bundi Hellipad, Police Lines, Bundi,  
Rajasthan 323001, India

Lat N 25° 26' 1.8096"

Long E 75° 38' 55.5144"

06/04/21 12:02 PM

29



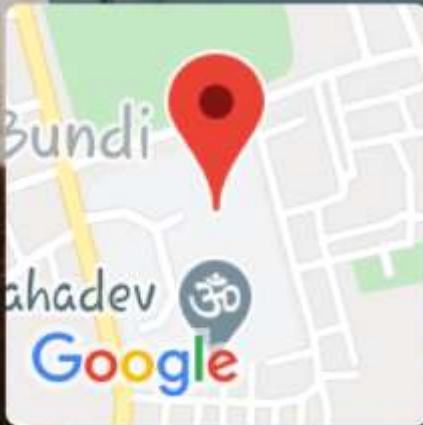
**Bundi, Rajasthan, India**  
Unnamed Road, Police Lines,  
Bundi, Rajasthan 323001, India  
Lat N 25° 25' 55.5168"  
Long E 75° 38' 59.9676"  
06/04/21 12:03 PM



राजनीति विज्ञान  
विभाग

30

कार्यालय  
जिला समन्वयक एन.एस.एस.  
बुन्दी (राजस्थान)



## Bundi, Rajasthan, India

Unnamed Road, Police Lines,  
Bundi, Rajasthan 323001, India

Lat N 25° 25' 55.7076"

Long E 75° 38' 59.7156"

06/04/21 12:04 PM

यू.जी.सी.कक्ष

31

आई.क्यू.ए.सी.  
IQAC



## Bundi, Rajasthan, India

Unnamed Road, Police Lines,

Bundi, Rajasthan 323001, India

Lat N 25° 25' 55.4232"

Long E 75° 38' 59.9532"

06/04/21 12:07 PM

रसायन शास्त्र विभाग

34



## Bundi, Rajasthan, India

Unnamed Road, Police Lines,  
Bundi, Rajasthan 323001, India

Lat N 25° 25' 57.216"

Long E 75° 39' 1.6128"

06/04/21 12:09 PM





35

एन.एस.एस.कक्ष

राष्ट्रीय सेवा योजना  
मौ मास्क - नो एंट्री  
Mou Mask - No Entry

राष्ट्रीय सेवा योजना - सूची  
सूची के अंतर्गत  
सूची के अंतर्गत  
सूची के अंतर्गत

राष्ट्रीय सेवा योजना - सूची  
सूची के अंतर्गत  
सूची के अंतर्गत  
सूची के अंतर्गत



### Bundi, Rajasthan, India

Unnamed Road, Police Lines,  
Bundi, Rajasthan 323001, India

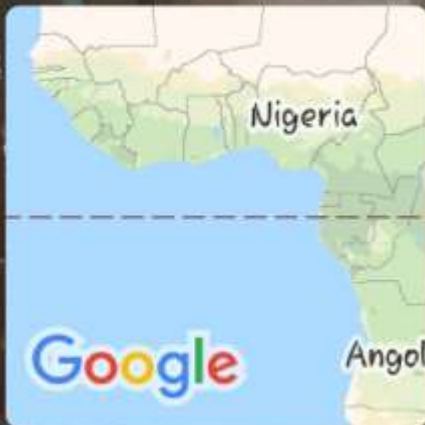
Lat N 25° 25' 55.9128"

Long E 75° 39' 1.6128"

06/04/21 12:10 PM

39

प्राध्यापक कक्ष




## Bundi, Rajasthan, India

Bundi Rd, Police Lines, Bundi,  
Rajasthan 323001, India

Lat N 25° 25' 54.6744"

Long E 75° 38' 58.0056"

07/04/21 10:33 AM



40

संकाय शाखा



### Bundi, Rajasthan, India

Bundi Rd, Police Lines, Bundi,  
Rajasthan 323001, India

Lat N 25° 25' 54.6744"

Long E 75° 38' 58.0056"

07/04/21 10:32 AM



A photograph showing a room viewed through a dark metal gate. Above the gate, a yellow circular sign with the number '41' is mounted on a light-colored wall. The room inside is brightly lit, featuring a ceiling fan, a bed with white linens, and a stack of white bags or boxes. The gate is made of vertical bars with a diamond-shaped pattern.

41

**Bundi, Rajasthan, India**

Bundi Rd, Police Lines, Bundi, Rajasthan 323001, India

Lat N 25° 25' 54.6744"

Long E 75° 38' 58.0056"

07/04/21 10:31 AM



49



## Bundi, Rajasthan, India

Unnamed Road, Police Lines,  
Bundi, Rajasthan 323001, India

Lat N 25° 25' 55.56"

Long E 75° 38' 59.82"

06/04/21 11:49 AM



भूगोल विभाग

112



## Bundi, Rajasthan, India

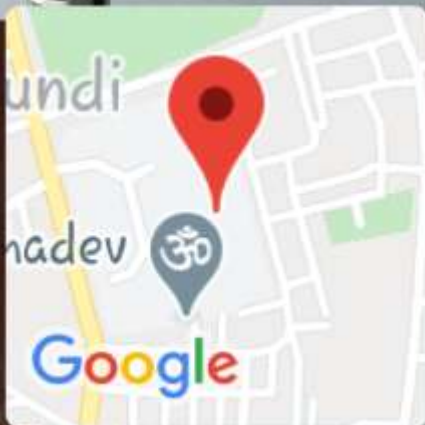
Unnamed Road, Police Lines,  
Bundi, Rajasthan 323001, India

Lat N 25° 25' 55.0344"

Long E 75° 39' 0.1116"

06/04/21 01:34 PM

119A



## Bundi, Rajasthan, India

Unnamed Road, Police Lines,  
Bundi, Rajasthan 323001, India

Lat N 25° 25' 53.8752"

Long E 75° 39' 0.8856"

06/04/21 01:11 PM

समाज शास्त्र  
विभाग

128

28

लोक प्रशासन  
विभाग



**Bundi, Rajasthan, India**

Unnamed Road, Police Lines,

Bundi, Rajasthan 323001, India

Lat N 25° 25' 55.0776"

Long E 75° 39' 0.1872"

06/04/21 01:29 PM



129



## Bundi, Rajasthan, India

Unnamed Road, Police Lines,  
Bundi, Rajasthan 323001, India

Lat N 25° 25' 55.0704"

Long E 75° 39' 0.0792"

06/04/21 01:35 PM



132

वनस्पति शास्त्र विभाग

### Bundi, Rajasthan, India

Unnamed Road, Police Lines,  
Bundi, Rajasthan 323001, India

Lat N 25° 25' 54.9192"

Long E 75° 38' 59.568"

06/04/21 01:38 PM





**Bundi, Rajasthan, India**

Bundi Rd, Police Lines, Bundi, Rajasthan 323001, India

Lat N 25° 25' 54.6744"

Long E 75° 38' 58.8192"

06/04/21 02:23 PM





**Bundi, Rajasthan, India**

Bundi Rd, Police Lines, Bundi, Rajasthan 323001, India

Lat N 25° 25' 54.6672"

Long E 75° 38' 58.8192"

06/04/21 02:25 PM



‘अभिनव’  
कला-दीर्घा

139



## Bundi, Rajasthan, India

Raghunath bhavan, c-2

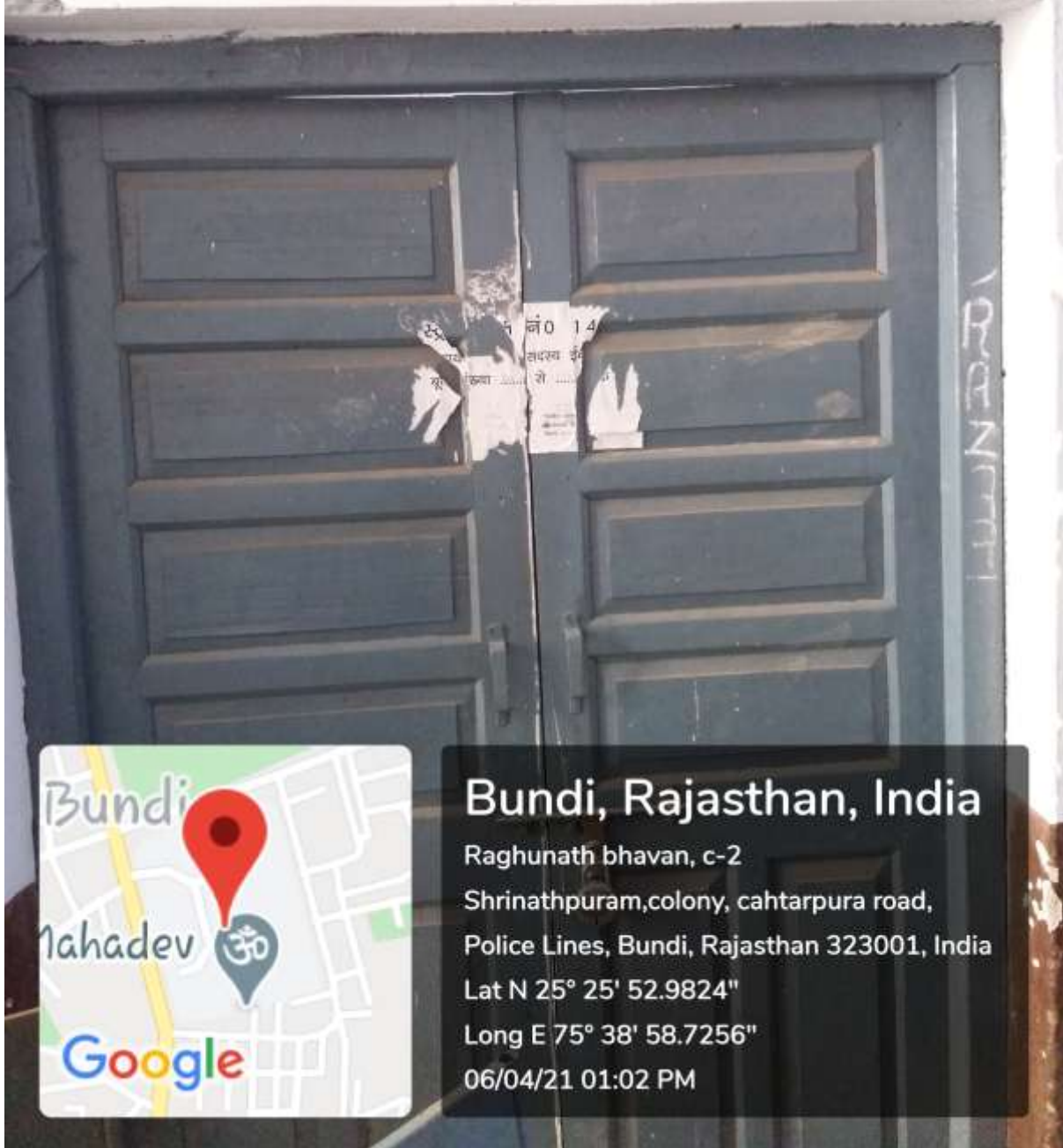
Shrinathpuram,colony, cahtarpura road,

Police Lines, Bundi, Rajasthan 323001, India

Lat N 25° 25' 53.022"

Long E 75° 38' 58.6824"

06/04/21 01:03 PM

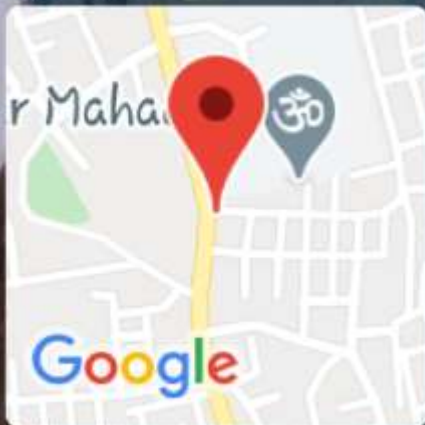


140



**Bundi, Rajasthan, India**  
Raghunath bhavan, c-2  
Shrinathpuram,colony, cahtarpura road,  
Police Lines, Bundi, Rajasthan 323001, India  
Lat N 25° 25' 52.9824"  
Long E 75° 38' 58.7256"  
06/04/21 01:02 PM





## Bundi, Rajasthan, India

Raghunath bhavan, c-2

Shrinathpuram,colony, cahtarpura road,

Police Lines, Bundi, Rajasthan 323001, India

Lat N 25° 25' 48.8748"

Long E 75° 38' 56.3748"

06/04/21 01:02 PM

145

महिला प्रकोष्ठ  
गतिविधियाँ

**MENTAL**  
**NODAL OFF**

कट्यास 145  
→  
अपमानित युवा विद्यार्थ्यालय  
→  
सुपर मार्केट सिपाई ने  
दोरे



**Bundi, Rajasthan, India**  
Bundi Rd, Police Lines, Bundi,  
Rajasthan 323001, India  
Lat N 25° 25' 55.4232"  
Long E 75° 38' 58.7112"  
06/04/21 01:26 PM

ज्ञान का अन्तिम लक्ष्य चरित्र निर्माण है।

1

छात्रा कक्ष

आप सी.सी. टी. वी.  
केमरे की निगरानी  
में हो।

नोट

1. किन्तु यहाँ से कोई भी निकलना है।
2. यहाँ पर सार्वजनिक दुरी संचार नहीं है।



**Bundi, Rajasthan, India**

Bundi Hellipad, Police Lines, Bundi,  
Rajasthan 323001, India

Lat N 25° 26' 3.21"

Long E 75° 38' 57.7392"

06/04/21 12:19 PM



2



## Bundi, Rajasthan, India

Front of, Police Parade Ground, Police Lines, Bundi, Rajasthan 323001, India

Lat N 25° 25' 59.7072"

Long E 75° 38' 58.9452"

06/04/21 12:19 PM

3



## Bundi, Rajasthan, India

Bundi Rd, Police Lines, Bundi,

Rajasthan 323001, India

Lat N 25° 25' 55.3296"

Long E 75° 38' 58.7472"

06/04/21 12:18 PM