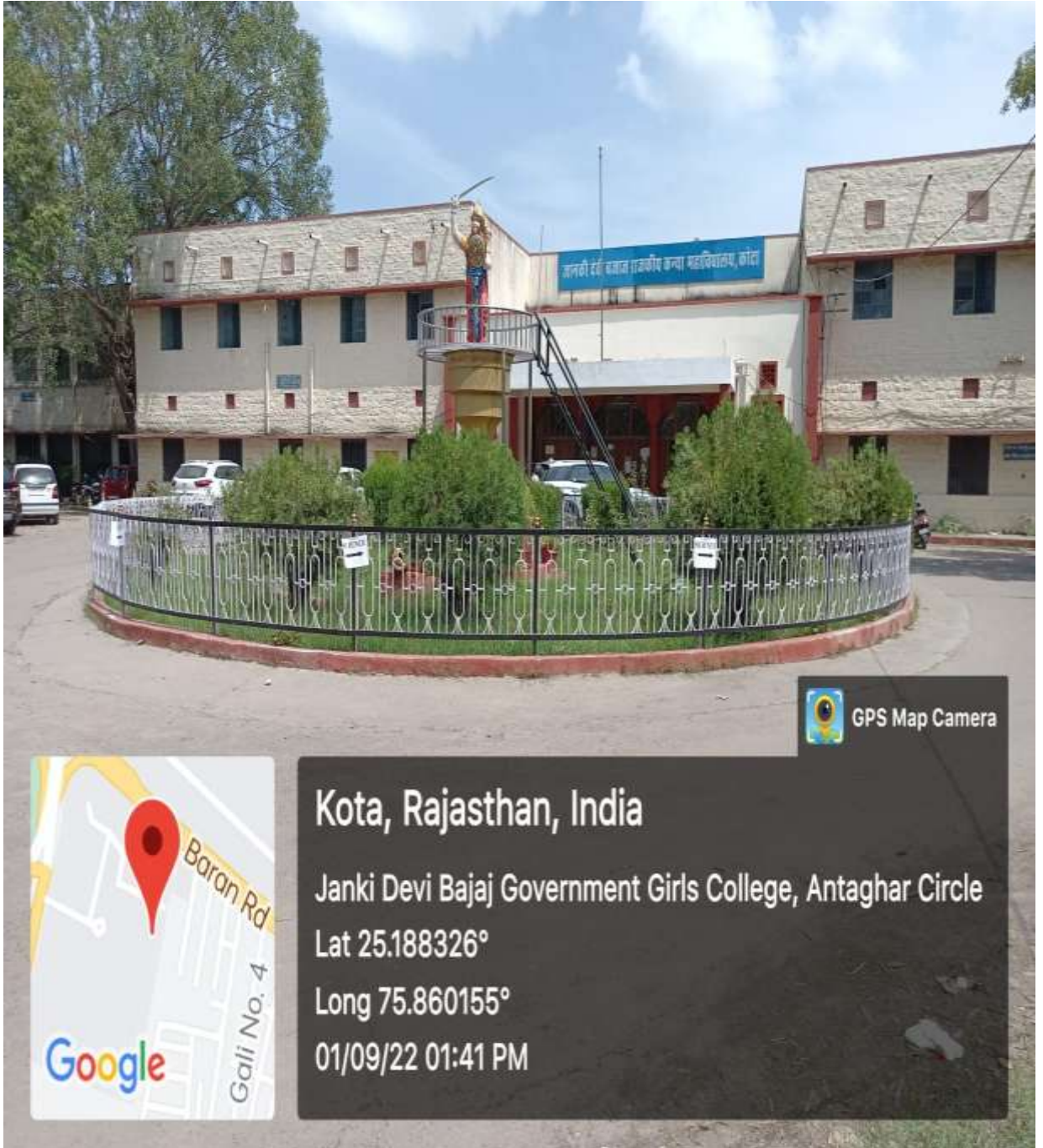


CRITERIA 4: INFRASTRUCTURE AND LEARNING RESOURCES


4.1. PHYSICAL FACILITIES

4.1.1. AVAILABILITY OF ADEQUATE INFRASTRUCTURE AND PHYSICAL FACILITIES



0

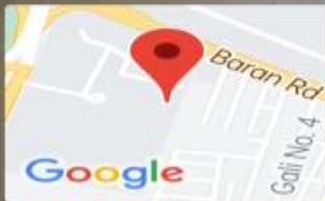

Front view of college



Green Campus





Principal Chamber



Kota, Rajasthan, India
Janki Devi Bajaj Government Girls College,
Antaghar Circle
Lat 25.188326°
Long 75.860155°
01/09/22 01:52 PM

Administrative Block



 GPS Map Camera



Kota, Rajasthan, India

Janki Devi Bajaj Government Girls College,

Antaghar Circle

Lat 25.188326°

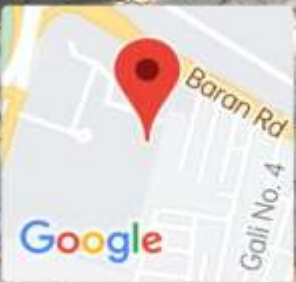
Long 75.860155°

01/09/22 01:53 PM

Administrative Block



Kota, Rajasthan, India
Janki Devi Bajaj Government Girls College, Antaghar Circle
Lat 25.188326°
Long 75.860155°
01/09/22 01:52 PM



Kota, Rajasthan, India
Janki Devi Bajaj Government Girls College, Antaghar Circle
Lat 25.188326°
Long 75.860155°
01/09/22 01:45 PM

Sitting Facilities



Girl's Hostel



Borewell



Water Coolers



Solar Panels



Water Harvesting System



Generator



ATM Facility



CCTV Cameras



Parking Space




Classroom



Botany Laboratory




Physics, Zoology and Chemistry Laboratories



Central Library



Central Library



Seminar Room



Kota, Rajasthan, India
Knowledge Centre Rd, Nayapura, Kota, Rajasthan 324001, India
Lat 25.188279°
Long 75.859288°
12/07/21 12:03 PM

GPS Map Camera



Kota, Rajasthan, India
Knowledge Centre Rd, Nayapura, Kota, Rajasthan 324001, India
Lat 25.188279°
Long 75.859288°
12/07/21 11:54 AM

GPS Map Camera

Smart Class Rooms