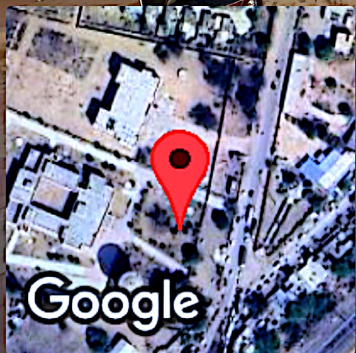


# राजकीय महाविद्यालय राजगढ़ (चूरु)



GPS Map Camera



Rajgarh, Rajasthan, India

Near Sankhu Choraha, Harshit Car Decor, Rajgarh, Sadulpur, Rajasthan 331023, India

Lat 28.627359°

Long 75.380119°


03/05/24 06:43 AM GMT +05:30



Scanned with OKEN Scanner





 GPS Map Camera




Sadulpur, Rajasthan, India  
J9GH+VQP, Sadulpur, Rajgarh, Rajasthan 331023, India  
Lat 28.627139°  
Long 75.379471°  
02/05/24 03:32 PM GMT +05:30



 GPS Map Camera



Sadulpur, Rajasthan, India  
J9GH+VQP, Sadulpur, Rajgarh, Rajasthan 331023, India  
Lat 28.627126°  
Long 75.379497°  
02/05/24 03:31 PM GMT +05:30



Sadulpur, Rajasthan, India

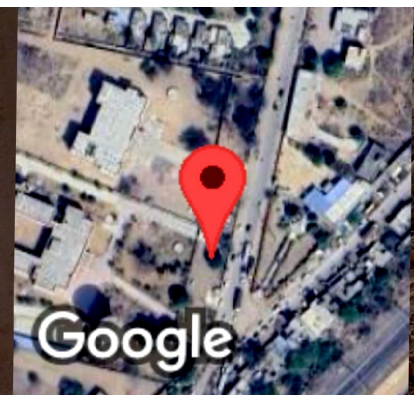
J9GJ+X5Q GOVERNMENT GIRLS COLLEGE KE AAGE, near Panchayat Samiti, Sadulpur,  
Rajgarh, Rajasthan 331023, India

Lat 28.627499°

Long 75.380516°

03/05/24 06:44 AM GMT +05:30





Sadulpur, Rajasthan, India


J9GJ+X5Q GOVERNMENT GIRLS COLLEGE KE AAGE, near Panchayat Samiti, Sadulpur,  
Rajgarh, Rajasthan 331023, India

Lat 28.627426°

Long 75.380384°

03/05/24 06:44 AM GMT +05:30





Sadulpur, Rajasthan, India

J9GH+VQP, Sadulpur, Rajgarh, Rajasthan 331023, India

Lat 28.627093°

Long 75.379431°

03/05/24 06:45 AM GMT +05:30

