


Rain Water Harvesting

Latitude: 28.435245
Longitude: 74.51815
Elevation: 251.59±14 m
Accuracy: 14.0 m
Time: 24-03-2022 13:26

Note: Water Distribution System and Harvesting Tank



Latitude: 28.435298
Longitude: 74.517997
Elevation: 251.59±13 m
Accuracy: 15.2 m
Time: 24-03-2022 13:25
Note: Water Distribution System 4


Latitude: 28.435513
Longitude: 74.517965
Elevation: 251.59±13 m
Accuracy: 31.0 m
Time: 24-03-2022 13:24
Note: Water Distribution System 4

Bouro well

Powered by NoteCam

Latitude: 28.435647
Longitude: 74.518813
Elevation: 251.59±2 m
Accuracy: 27.3 m
Time: 24-03-2022 13:19
Note: Water Hut Behind Canteen







Latitude: 28.435506
Longitude: 74.518516
Elevation: 251.59±2 m
Accuracy: 10.3 m
Time: 24-03-2022 13:12
Note: Water Distribution System 2

Latitude: 28.436529
Longitude: 74.518535
Elevation: 251.59±2 m
Accuracy: 61.7 m
Time: 24-03-2022 13:03
Note: Tubewell/Borewell

भारत सरकार
जल संवर्धन विभाग
राजस्थान
जयपुर



Latitude: 28.436654
Longitude: 74.518586
Elevation: 251.59±1 m
Accuracy: 11.0 m
Time: 24-03-2022 13:00
Note: Water Tank



Latitude: 28.43659
Longitude: 74.518592
Elevation: 251.59±1 m
Accuracy: 14.8 m
Time: 24-03-2022 13:00
Note: Borewell