

GOVERNMENT COLLEGE PUSHKAR

KHAREKHADI ROAD, PUSHKAR
Pin-305022

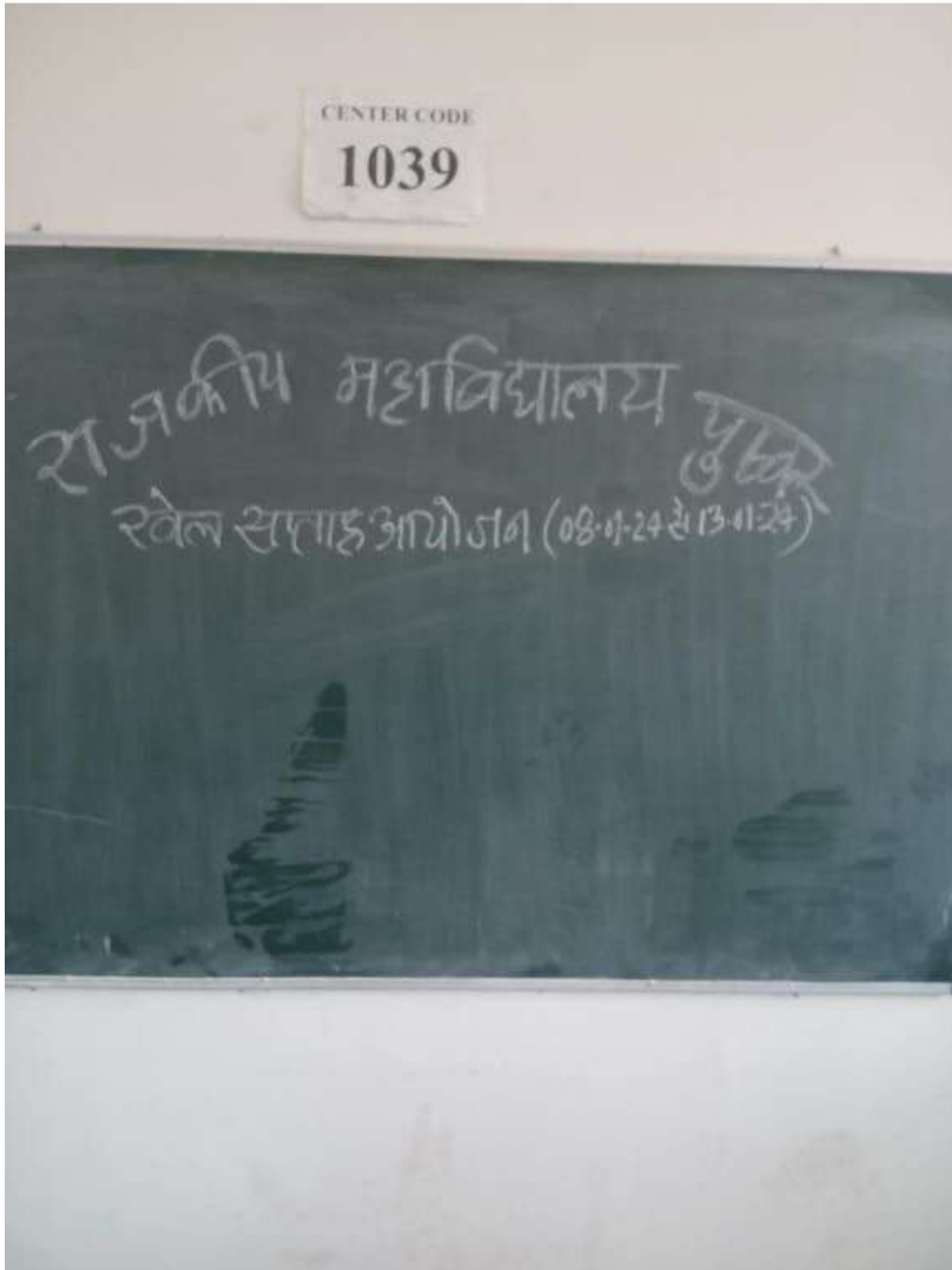


SPORTS



Dr. Vishnu Parmar
Sports Officer
Govt. College, Pushkar

< SPORTS WEEK 2024 (9)







CHESS



TABLE TENNIS



GPS Map Camera




पुष्कर, राजस्थान, भारत

FGJW+29F, पुष्कर, राजस्थान 305022, भारत

Lat 26.479952°

Long 74.545624°

09/01/24 11:23 AM GMT +05:30



पुष्कर, राजस्थान, भारत
FGJW+29F, पुष्कर, राजस्थान 305022, भारत
Lat 26.480152°
Long 74.545628°
09/01/24 11:27 AM GMT +05:30




KABADDI




पुष्कर, राजस्थान, भारत
FGJW+29F, पुष्कर, राजस्थान 305022, भारत
Lat 26.480133°
Long 74.545385°
10/01/24 11:07 AM GMT +05:30





पुष्कर, राजस्थान, भारत
FGJW+29F, पुष्कर, राजस्थान 305022, भारत
Lat 26.480155°
Long 74.54535°
10/01/24 11:17 AM GMT +05:30



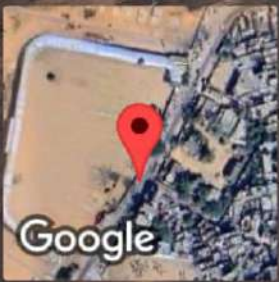



पुष्कर, राजस्थान, भारत
 FGJW+29F, पुष्कर, राजस्थान 305022, भारत
 Lat 26.480157°
 Long 74.545363°
 10/01/24 11:02 AM GMT +05:30

GPS Map Camera




RACING



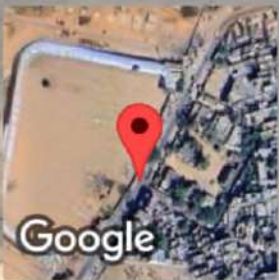

Pushkar, Rajasthan, India
FGRX+PW6, Pushkar, Rajasthan 305022, India
Lat 26.491774°
Long 74.549268°
12/01/24 11:04 AM GMT +05:30



Pushkar, Rajasthan, India
Chungi Choraya, Pushkar, Rajasthan 305022, India
Lat 26.492496°
Long 74.548708°
12/01/24 10:53 AM GMT +05:30



SHOT PUT



Pushkar, Rajasthan, India

FGRX+GPF, Brahma Temple Rd, Pushkar, Rajasthan 305022, India

Lat 26.491832°

Long 74.54931°

12/01/24 11:19 AM GMT +05:30